



Oil & Gas Onshore Schematic Illustrations Available for License


M22 - Permian Drilling Lithology



STR10 - CO2 EOR Flood



FT6 - Vertical Horizontal Drilling Comparison




SD4 - Natural Gas Trap Against a Salt Dome




HS10 - Horizontal Shale 10 Multilateral Drilling & Fracking




HS9 - Horizontal Shale 9 with Frac Detail




M16 - Delaware Basin




M17 - Central Basin Platform



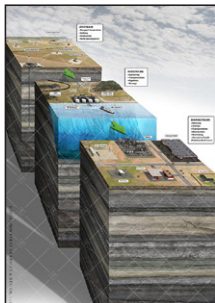
M18 - Midland Basin



M18 - Midland Basin



VC1 - Petroleum Industry Value Chain



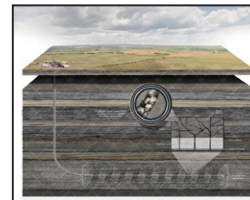
VC2 - Natural Gas Value Chain




STR8 - Gas Injection Schematic



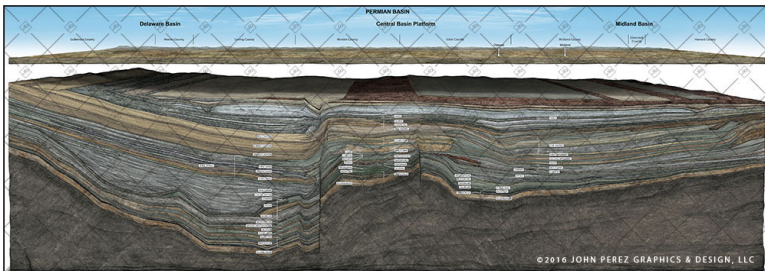
HS11 - Horizontal Well 10-Stage Frac



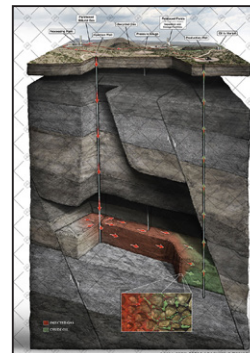
HS5 - Horizontal Shale Drilling Schematic




VC1 - Petroleum Industry Value Chain



STR9 - Gas Injection Schematic



FT4 - Oil Multi-Sand Formations within a Fault Block



Available for use on your website and in presentations

972-231-7776 - www.geoart.com - johnperezgraphics@geoart.com